



GLEN EIRA PLANNING SCHEME - LOCAL PROVISION AMENDMENT C214glen




- LEGEND**
-  HO - Heritage Overlay
 -  Local Government Area

Disclaimer
This publication may be of assistance to you but the State of Victoria and its employees do not guarantee that the publication is without flaw of any kind or is wholly appropriate for your particular purposes and therefore disclaims all liability for any error, loss or other consequence which may arise from you relying on any information in this publication.

© The State of Victoria Department of Environment, Land, Water and Planning 2020

Planning Group
Print Date: 27/08/2020
Amendment Version: 1

0 180 360
Metres

 NORTH



Environment,
Land, Water
and Planning

Part of Planning Scheme Map 1HO

