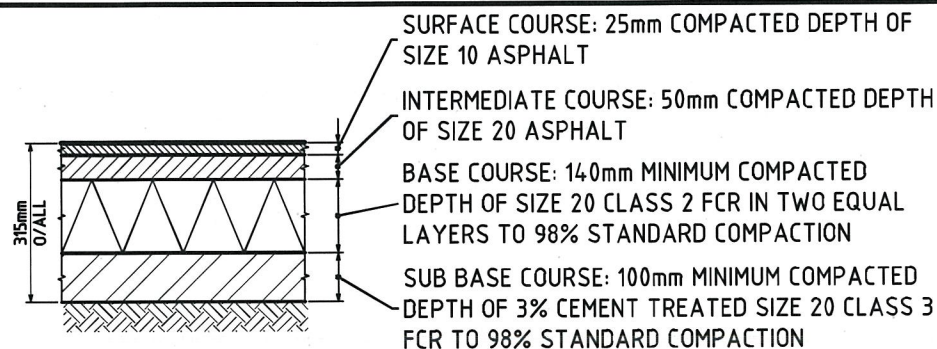
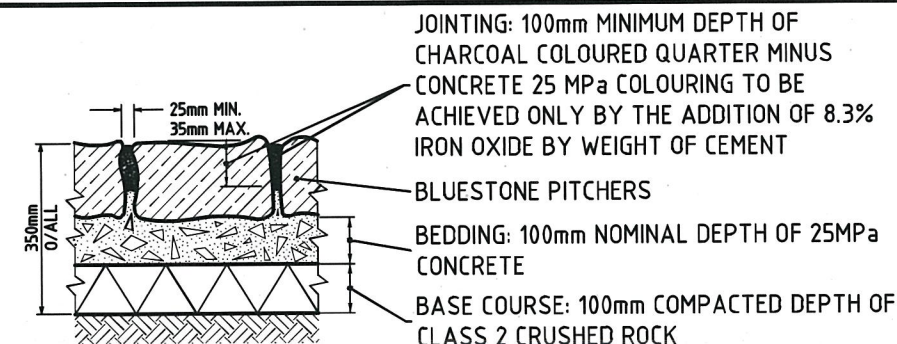


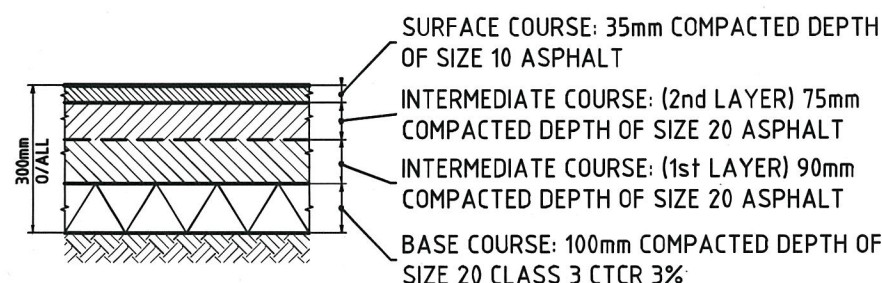
ROAD PAVEMENT CONSTRUCTION DETAIL
(ARTERIAL ROAD)



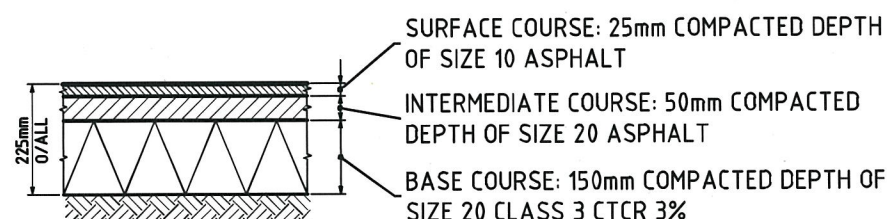
ROAD PAVEMENT CONSTRUCTION DETAIL '2'
(LOCAL STREET)



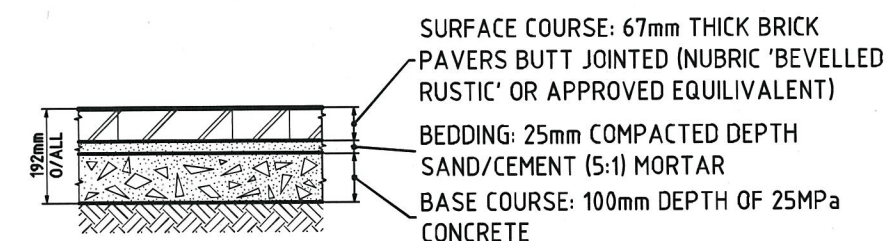
ROAD PAVEMENT CONSTRUCTION DETAIL
(BLUESTONE RUMBLE STRIP)



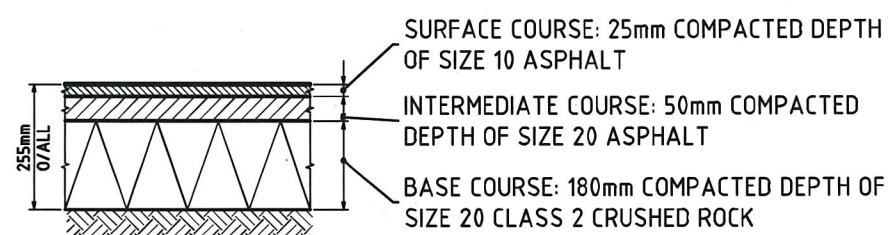
ROAD PAVEMENT CONSTRUCTION DETAIL
(ARTERIAL ROAD SIDE STREETS)



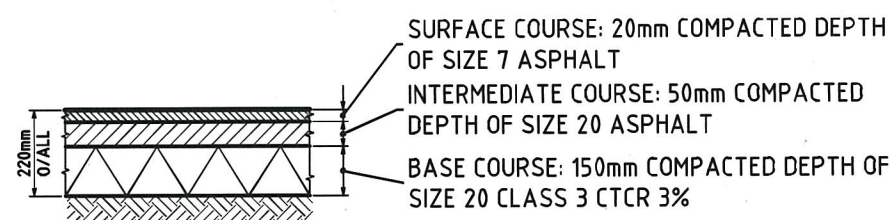
ROAD PAVEMENT CONSTRUCTION DETAIL '3'
(LOCAL STREET)



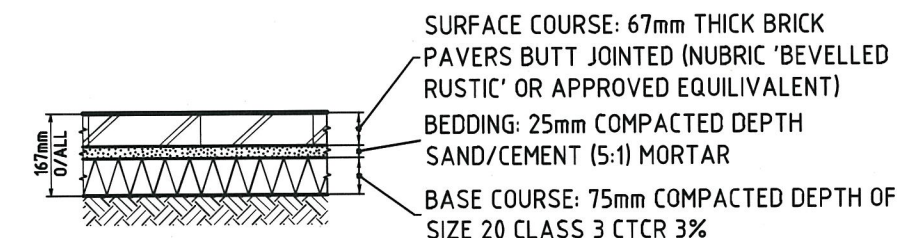
BRICK PAVING DETAIL '1'
(ROAD PAVEMENT)



ROAD PAVEMENT CONSTRUCTION DETAIL '1'
(LOCAL STREET)




ROAD PAVEMENT CONSTRUCTION DETAIL
(CAR PARK / PARKING BAYS)



BRICK PAVING DETAIL '2'
(FOOTWAY AREAS)

CITY OF GLEN EIRA



Corner Glen Eira and Hawthorn Roads
PO Box 42
Caulfield South Vic 3162
Phone 9524 3333
Fax 9524 3424
E-Mail mail@gleneira.vic.gov.au
Web www.gleneira.vic.gov.au

	Initials	Date	CAD Reference
Designed	CAP WORKS	AUG 2009	STD-412_P-MENT
Drawn	CAP WORKS	AUG 2009	Reference
Checked			-
Approved	<i>[Signature]</i>		Version
Dir. Assets & Facilities		Date	16.01.12.

PAVEMENT SECTIONS DESIGN GUIDE

SCALE: AS SHOWN	DRG. NO. STD-412	SHEET 1 OF 2
-----------------	------------------	--------------